

**BYLAW 21-002  
OF  
LAC LA BICHE COUNTY**

---

A BYLAW OF LAC LA BICHE COUNTY IN THE PROVINCE OF ALBERTA TO AMEND BYLAW 13-020, AS AMENDED, BEING THE MUNICIPAL DEVELOPMENT PLAN OF LAC LA BICHE COUNTY.

---

**WHEREAS** Council has adopted Bylaw 13-020 to be used as the Lac La Biche County Municipal Development Plan; and

**WHEREAS** it is deemed expedient to amend Bylaw 13-020, as amended, as set out in Section 692 of the *Municipal Government Act*, R.S.A. 2000, Chapter M 26, as amended;

**NOW THEREFORE** under the authority and subject to the provisions of the *Municipal Government Act*, and by virtue of all other powers enabling it, the Council of Lac La Biche County, duly assembled, enacts as follows:

**Bylaw 13-020 Amendments**

- 1 That Bylaw 13-020, as amended, being the Municipal Development Plan is amended as follows:
- (a) Map 6A, Future Predominant Land Use Lac La Biche Area Detail, be amended such that Lot 10 & Lot 19, Block 2, Plan 2022520 containing 0.927 Ha (2.29 acres) in size more or less, be redesignated from Residential – Estate to Commercial as shown on Schedule ‘A’ of this Bylaw.

**Severability**

- 2 Each provision of this Bylaw is independent of all other provisions. If any such provision is declared invalid by a court of competent jurisdiction, all other provisions of this Bylaw will remain valid and enforceable.

**Effective Date**

- 3 This bylaw shall come into effect upon passing of the third reading.

**THAT BYLAW 21-002 BE GIVEN FIRST READING THIS 12<sup>th</sup> DAY OF JANUARY, 2021.**

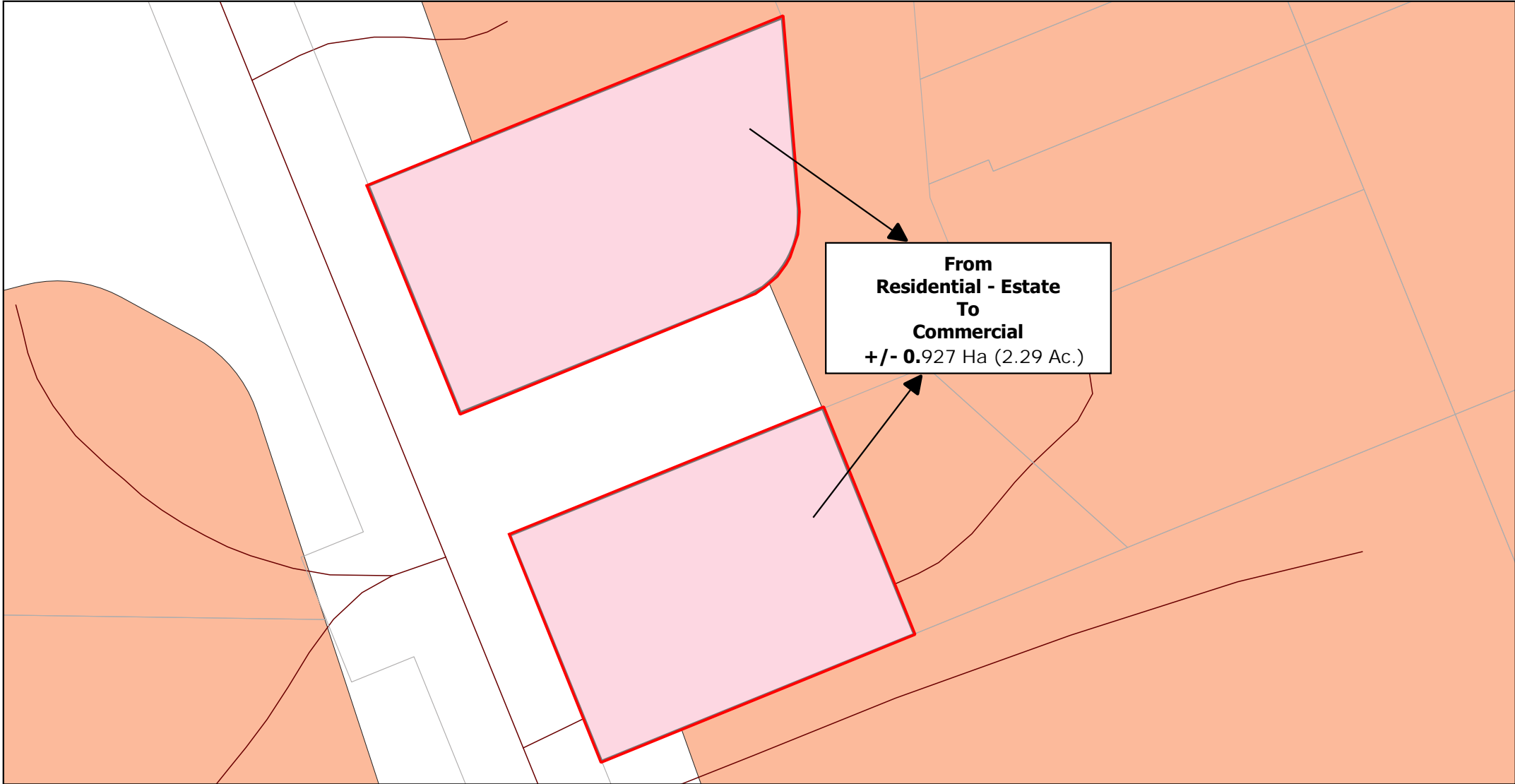
**THAT BYLAW 21-002 BE GIVEN SECOND READING THIS \_\_\_ DAY OF \_\_\_\_\_, 20\_\_.**


**THAT BYLAW 21-002 BE GIVEN THIRD READING THIS \_\_\_ DAY OF \_\_\_\_\_, 20\_\_.**

# SCHEDULE 'A'- MDP AMENDMENT

Bylaw 21-002

Lot 10 & 19, Block 2, Plan 2022520



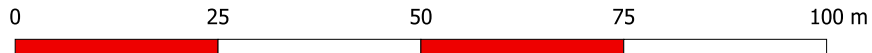
 SUBJECT SITE

 REDESIGNATED AREA

MDP

 RESIDENTIAL ESTATE

 COMMERCIAL



Map Produced: December 10, 2020

Projection: UTM12 NAD83

Lac La Biche County makes no representation or warranties regarding the information contained in this document, including, without limitation, whether said information is accurate or complete. Persons using this document do so solely at their own risk, and Lac La Biche County shall have no liability to such persons for any loss or damage whatsoever. This document shall not be copied or distributed to any person without the express written consent of Lac La Biche County.

Base Map compiled from the Provincial Title Mapping Digital Base. Spatial Data Warehouse Ltd., November 2017. © 2018 Lac La Biche County. All Rights Reserved.

---

Mayor

---

Chief Administrative Officer