

**BYLAW 26-012  
OF  
LAC LA BICHE COUNTY**

---

A BYLAW OF LAC LA BICHE COUNTY IN THE PROVINCE OF ALBERTA TO AMEND BYLAW 25-010, BEING THE LAND USE BYLAW OF LAC LA BICHE COUNTY.

---

**WHEREAS** Council adopted Lac La Biche County Bylaw 25-010 to be used as the Lac La Biche County Land Use Bylaw; and

**WHEREAS** it is deemed expedient to amend Bylaw 25-010, as set out in Section 692 of the *Municipal Government Act*, R.S.A. 2000, Chapter M-26, as amended;

**NOW THEREFORE** under the authority and subject to the provisions of the *Municipal Government Act*, and by virtue of all other powers enabling it, the Council of Lac La Biche County, duly assembled, enacts as follows:

**Bylaw 25-010 Amendments**

1 That Bylaw 25-010, as amended, being the Land Use Bylaw is amended as follows:

- (a) Appendix A - South is amended such that part of Lot 24, Plan LACLABI containing 1.0 Ha (2.47 Ac) in size more or less, as shown on Schedule 'A' of this Bylaw is rezoned from Agricultural District (AG) to Country Residential District (CR).

**Severability**

2 Each provision of this Bylaw is independent of all other provisions. If any such provision is declared invalid by a court of competent jurisdiction, all other provisions of this Bylaw will remain valid and enforceable.

**Effective Date**

3 This Bylaw shall come into effect upon passing of the third reading.

**THAT BYLAW 26-012 BE GIVEN FIRST READING THIS 2<sup>ND</sup> DAY OF JUNE, 2026.**

**THAT BYLAW 26-012 BE GIVEN SECOND READING THIS \_\_\_\_ DAY OF \_\_\_\_\_, 20\_\_.**

**THAT BYLAW 26-012 BE GIVEN THIRD READING THIS \_\_\_\_ DAY OF \_\_\_\_\_, 20\_\_.**

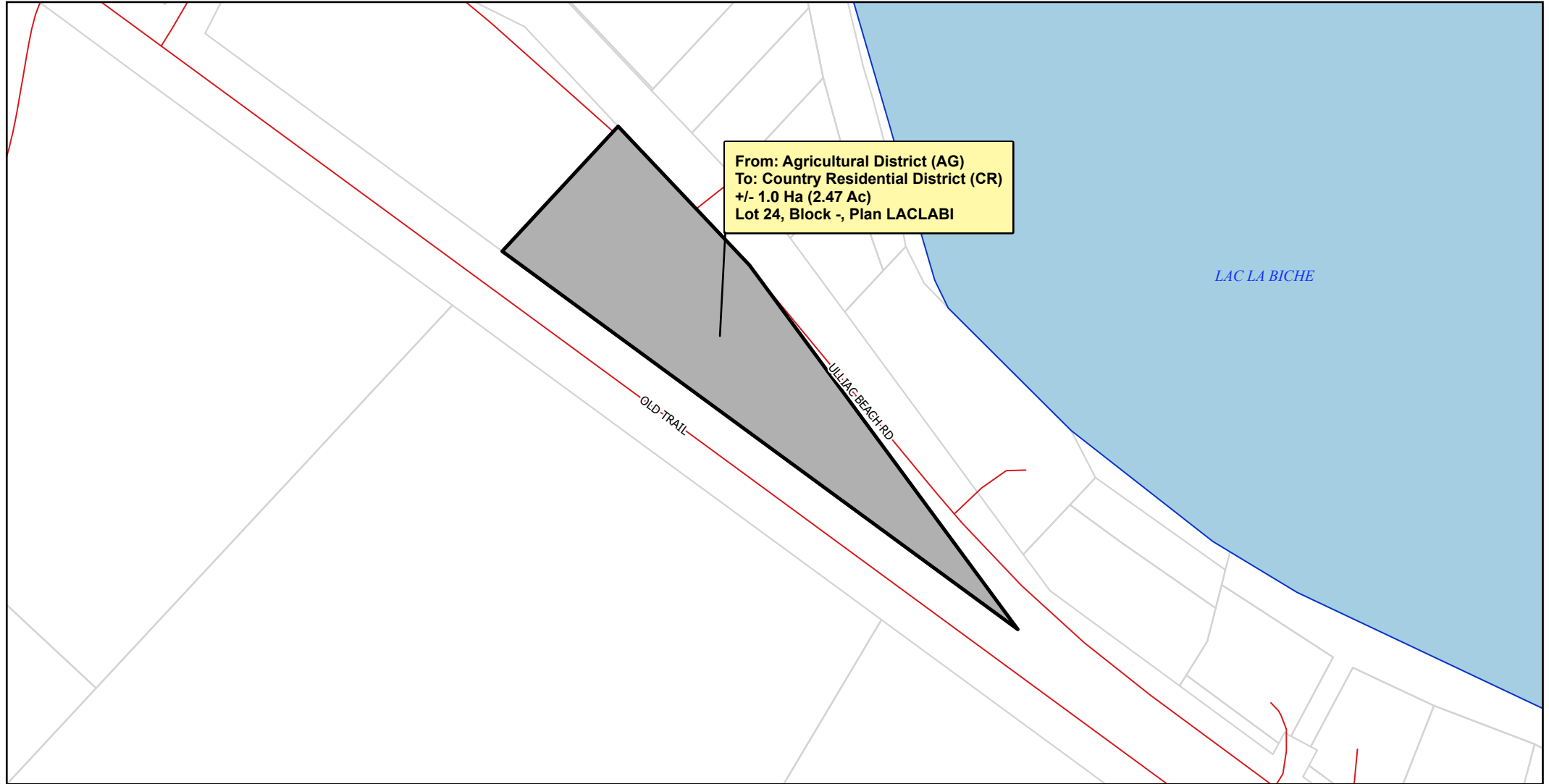
\_\_\_\_\_  
Mayor


\_\_\_\_\_  
Chief Administrative Officer

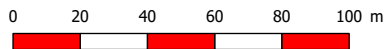
# Schedule 'A'

## Bylaw 26-012

### Lot 24, Plan LACLABI



 Subject Property



Map Produced: May 7, 2026

Projection: UTM12 NAD83

Lac La Biche County makes no representation or warranties regarding the information contained in this document, including, without limitation, whether said information is accurate or complete. Persons using this document do so solely at their own risk, and Lac La Biche County shall have no liability to such persons for any loss or damage whatsoever. This document shall not be copied or distributed to any person without the express written consent of Lac La Biche County.

Base Map compiled from the Provincial Title Mapping Digital Base.  
Spatial Data Warehouse Ltd., November 2025. © 2026 Lac La Biche County. All Rights Reserved.